

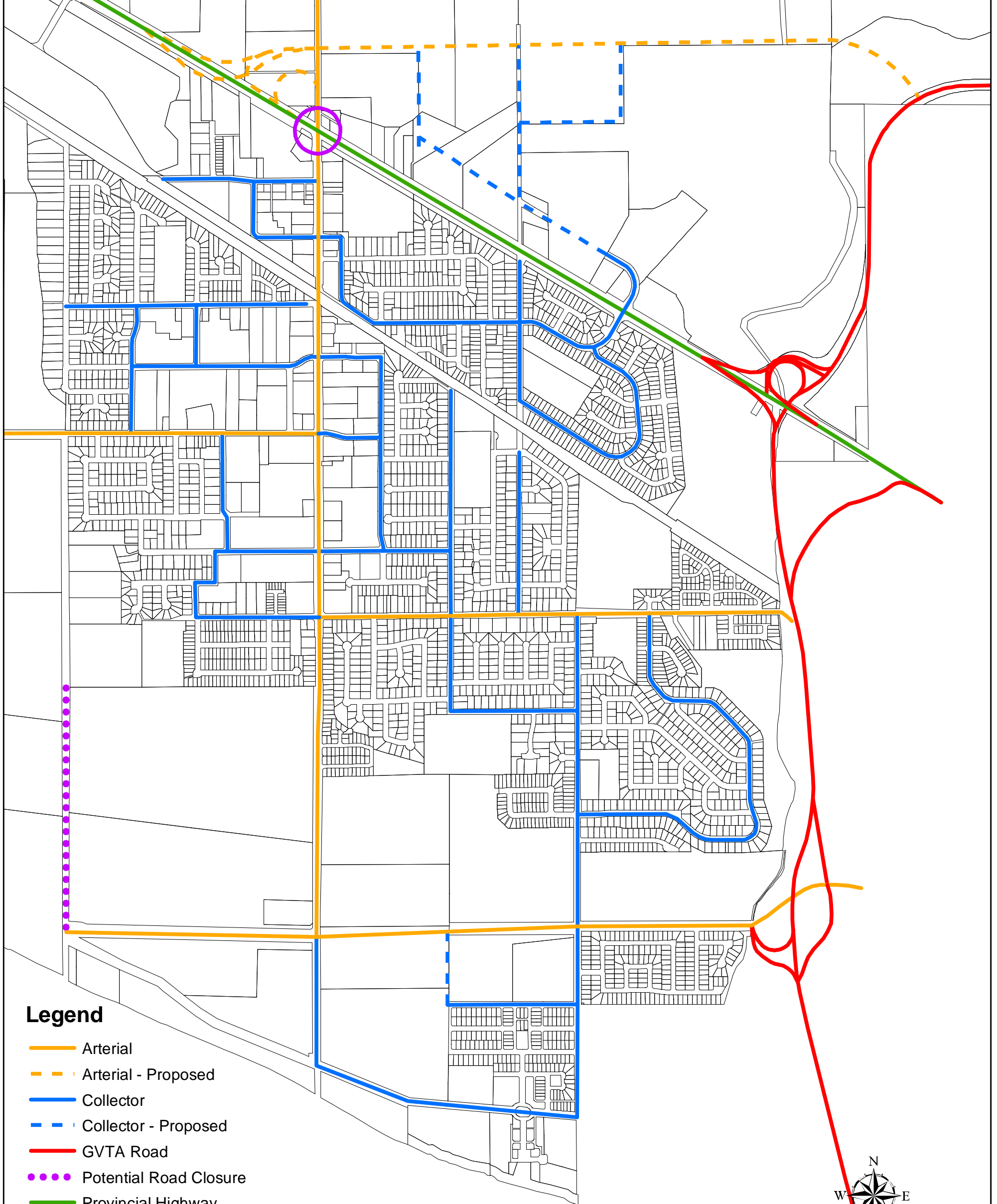


Pitt Meadows
OCP
2008 to 2028









0 100 200 300 400 Meters


Schedule 4A
Urban Road Network

The City of Pitt Meadows does not warrant or represent that the information on the map or plan herein is accurate or sufficient for the use intended. It is the responsibility of each party to verify the accuracy or sufficiency thereof.



Legend

-  Arterial
-  Arterial - Proposed
-  Collector
-  Collector - Proposed
-  GVTA Road
-  Potential Road Closure
-  Provincial Highway
-  Future Grade Separation



Schedule 4A Adopted: 2008/09/04
Schedule 4A Revised: 2009/11/17